

Bellevue Pedestrian Guide

Services Legend

Eateries

RESTAURANT / CAFE

Entertainment

- NIGHTLIFE
- CINEMA
- THEATER

Services


- ATM
- GYM / FITNESS
- CHILDCARE
- GROCERY STORE / MARKET
- DRYCLEANER
- HEALTHCARE / PHARMACY
- SHOPPING
- PUBLIC RESTROOMS
- SIDEWALK

PEDESTRIAN CORRIDOR



Enjoy heart-healthy urban energy with less stress, more exercise and minimal climate impact!


Find out more at www.chooseyourwaybellevue.org



Convenient Services

- 18 coffee shops
- 242 stores
- Over 100 eateries
- 22 ATMs
- 10 drycleaners
- just to name a few



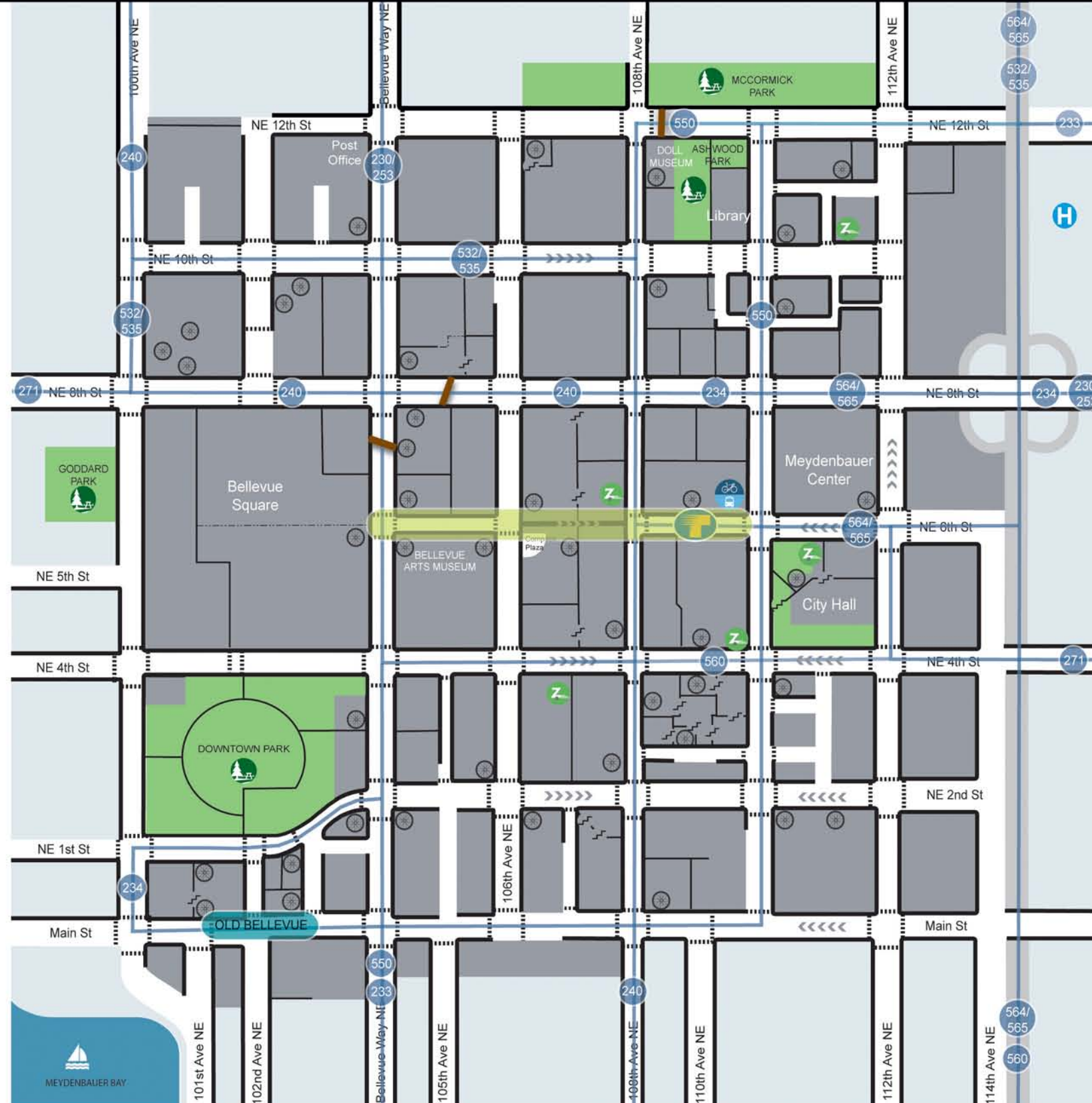


Transportation Choices

- 24 transit routes serving downtown and the region
- 67 commuter vans to get you between home and work
- 5 Zipcar locations
- Over 50 bike racks throughout downtown

Selected Bus Routes

- North to Kirkland (230)
East to Crossroads
- To Overlake / Bear Creek Pkwy
- To Overlake Hospital / Kenmore
- North to Clyde Hill
South to Factoria & Renton
- West to University District
East to Eastgate / Issaquah
- To Lynnwood / Everett
- To Downtown Seattle
- To Seatac Airport
- North to Overlake
South to Renton, Kent, Auburn



Transportation Legend

- SIDEWALK
- PUBLIC PATH
- INDOOR PUBLIC PATH
- OUTDOOR STAIRWAY
- CROSSWALK
- PEDESTRIAN BRIDGE
- PEDESTRIAN CORRIDOR
- HILL
- BIKE RACK
- BIKE & RIDE
- TRANSIT CENTER (all routes)
- ZIPCAR



Visit www.chooseyourwaybellevue.org to check current sidewalk closures expected with construction activity, and to request more pedestrian guides.

This map represents just a few select bus routes and destinations. Downtown Bellevue is served by 24 transit routes and all serve the Bellevue Transit Center. Visit <http://transit.metrokc.gov> for additional Bellevue bus routes, the Metro Trip Planner and more.

Special Notes About Being a Pedestrian Downtown:

Pedestrian paths may only be open to the public during normal business hours. Property management reserves the right to enforce property rules.

Keep yourself safe by observing all traffic regulations, being visible, and remaining alert.

This map is not intended to suggest preferable pedestrian routes. Projects are planned, which are intended to improve the pedestrian experience in downtown Bellevue.